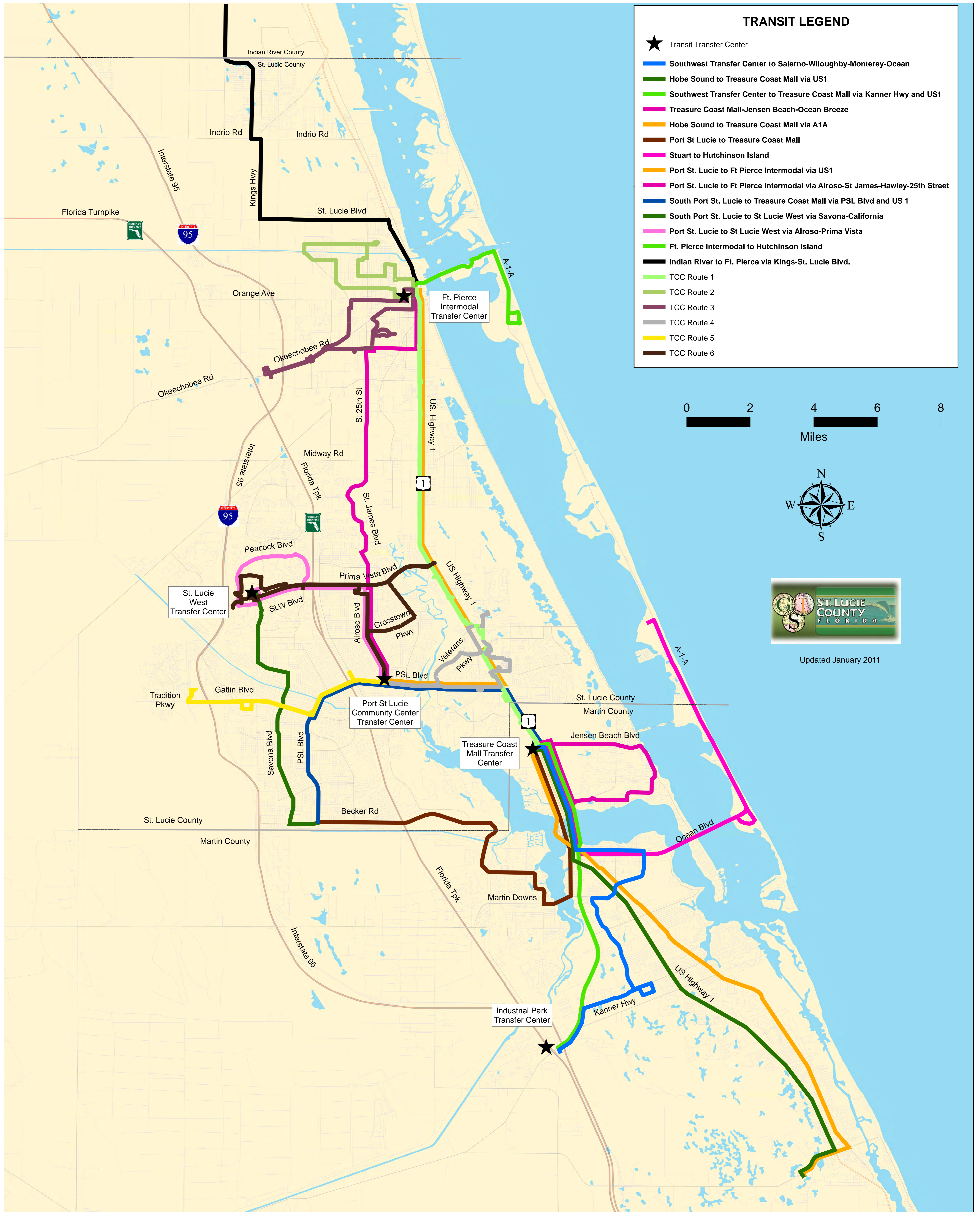


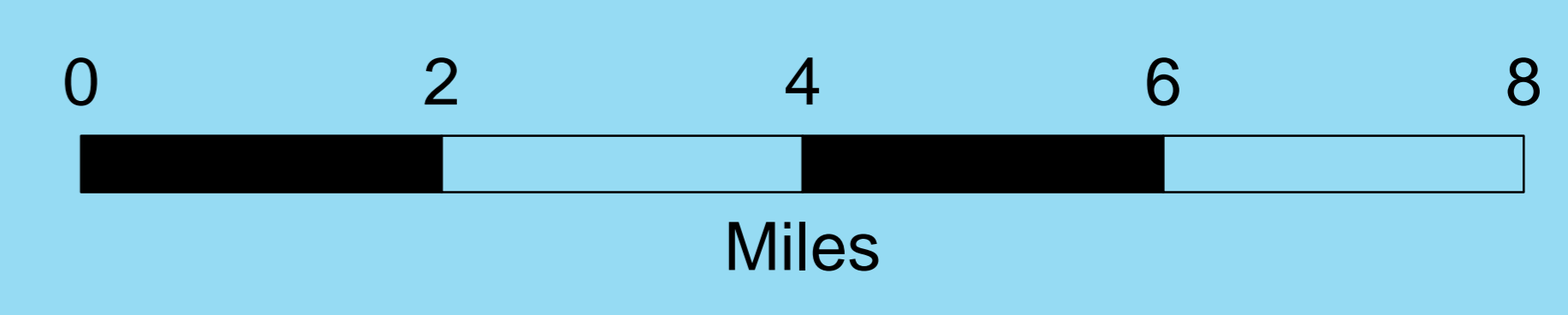


# Port St. Lucie Urbanized Area Concept Transit Network



## TRANSIT LEGEND

- ★ Transit Transfer Center
- Blue line: Southwest Transfer Center to Salerno-Wiloughby-Monterey-Ocean
- Green line: Hobe Sound to Treasure Coast Mall via US1
- Light Green line: Southwest Transfer Center to Treasure Coast Mall via Kanner Hwy and US1
- Pink line: Treasure Coast Mall-Jensen Beach-Ocean Breeze
- Orange line: Hobe Sound to Treasure Coast Mall via A1A
- Brown line: Port St Lucie to Treasure Coast Mall
- Magenta line: Stuart to Hutchinson Island
- Yellow line: Port St. Lucie to Ft Pierce Intermodal via US1
- Dark Blue line: Port St. Lucie to Ft Pierce Intermodal via Alroso-St James-Hawley-25th Street
- Dark Green line: South Port St. Lucie to Treasure Coast Mall via PSL Blvd and US 1
- Light Blue line: South Port St. Lucie to St Lucie West via Savona-California
- Light Purple line: Port St. Lucie to St Lucie West via Alroso-Prima Vista
- Light Green line: Ft. Pierce Intermodal to Hutchinson Island
- Black line: Indian River to Ft. Pierce via Kings-St. Lucie Blvd.
- Light Green line: TCC Route 1
- Light Purple line: TCC Route 2
- Dark Purple line: TCC Route 3
- Grey line: TCC Route 4
- Yellow line: TCC Route 5
- Brown line: TCC Route 6



Updated January 2011